


Medworth Energy from Waste Combined Heat and Power Facility



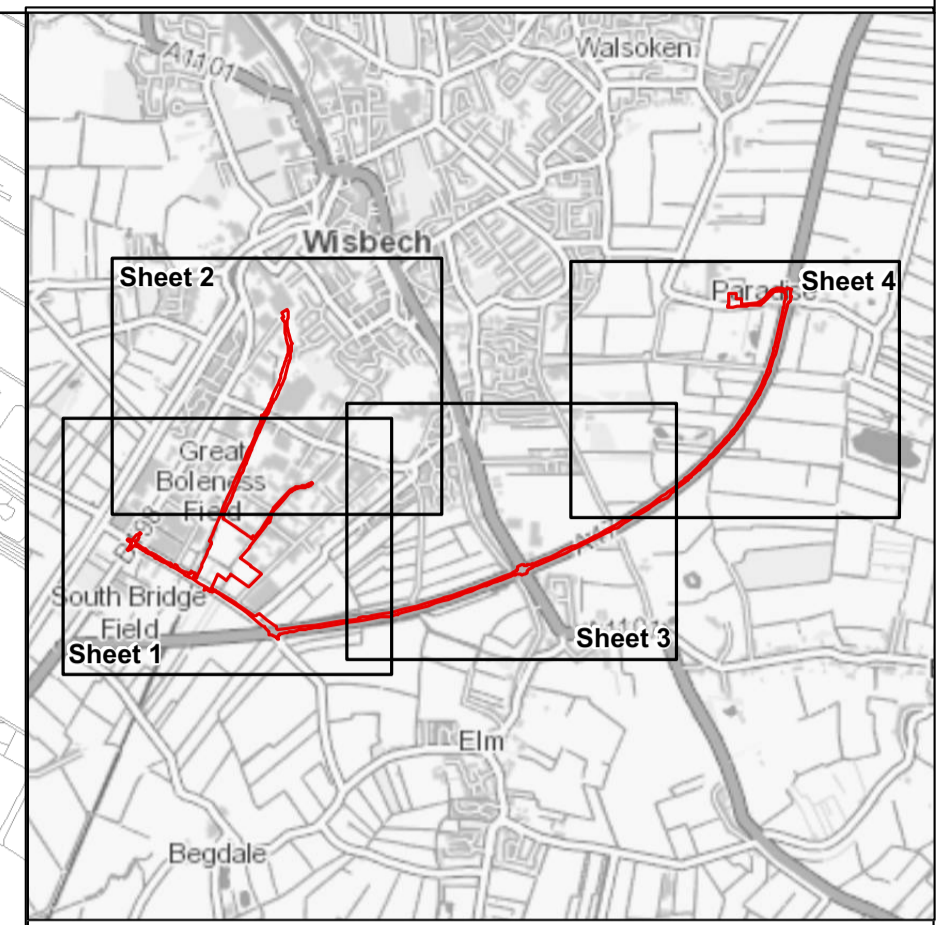
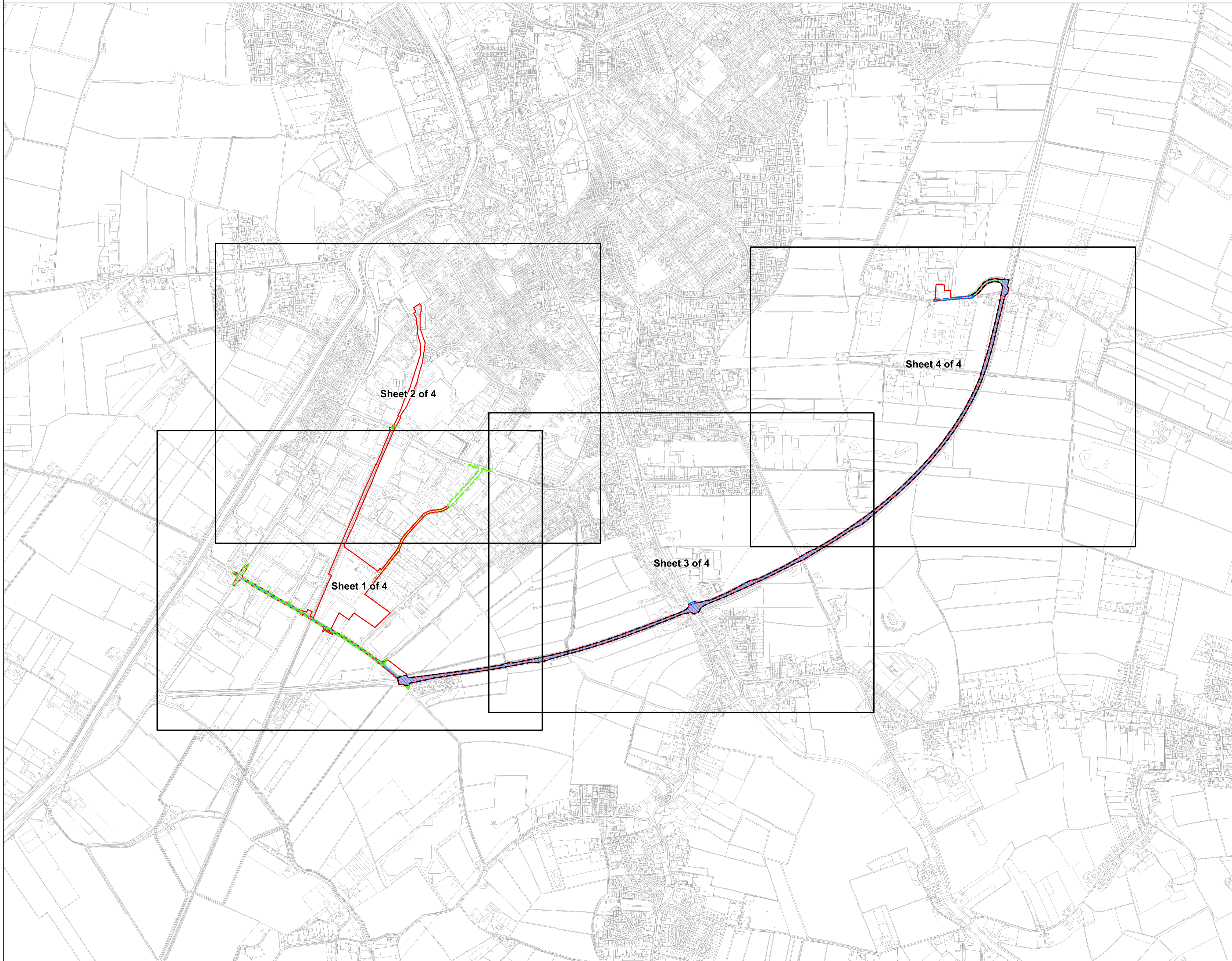
PINS ref. EN010110
Document Reference Vol.2.4
Revision: 7.0
August 2023



Access and Public Rights of Way Plan

Regulation reference: The Infrastructure
Planning (Applications: Prescribed Forms
and Procedure) Regulations
2009 Regulation 5(2)(k)

**We inspire
with energy.**



Key

- Order limits
- Local Authority Boundaries
- Public Rights of Way
- Temporary stop up
- Access to works

Highways Authority for streets maintained at public expense

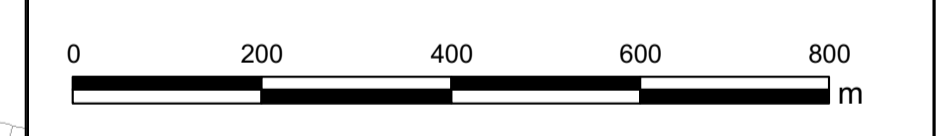
- Cambridgeshire County Council
- National Highways
- Norfolk County Council
- Street maintained by Network Rail

Subject to Streetworks:


	Algores Way		New Bridge Lane
	A47		New Drove
	Broadend Road		Salter's Way
	Cromwell Road		Weasensham Lane
	Elm High Road		

Notes
Streets shown as being maintained at public expenses extend only to public highway as it exists within the Order limits. The public highway may extend beyond the Order limits.

Page Size: A1 Scale: 1:8,000
Coordinate System: **British National Grid**
Projection: **Transverse Mercator**
Centroid Easting: 545,763
Centroid Northing: 308,634

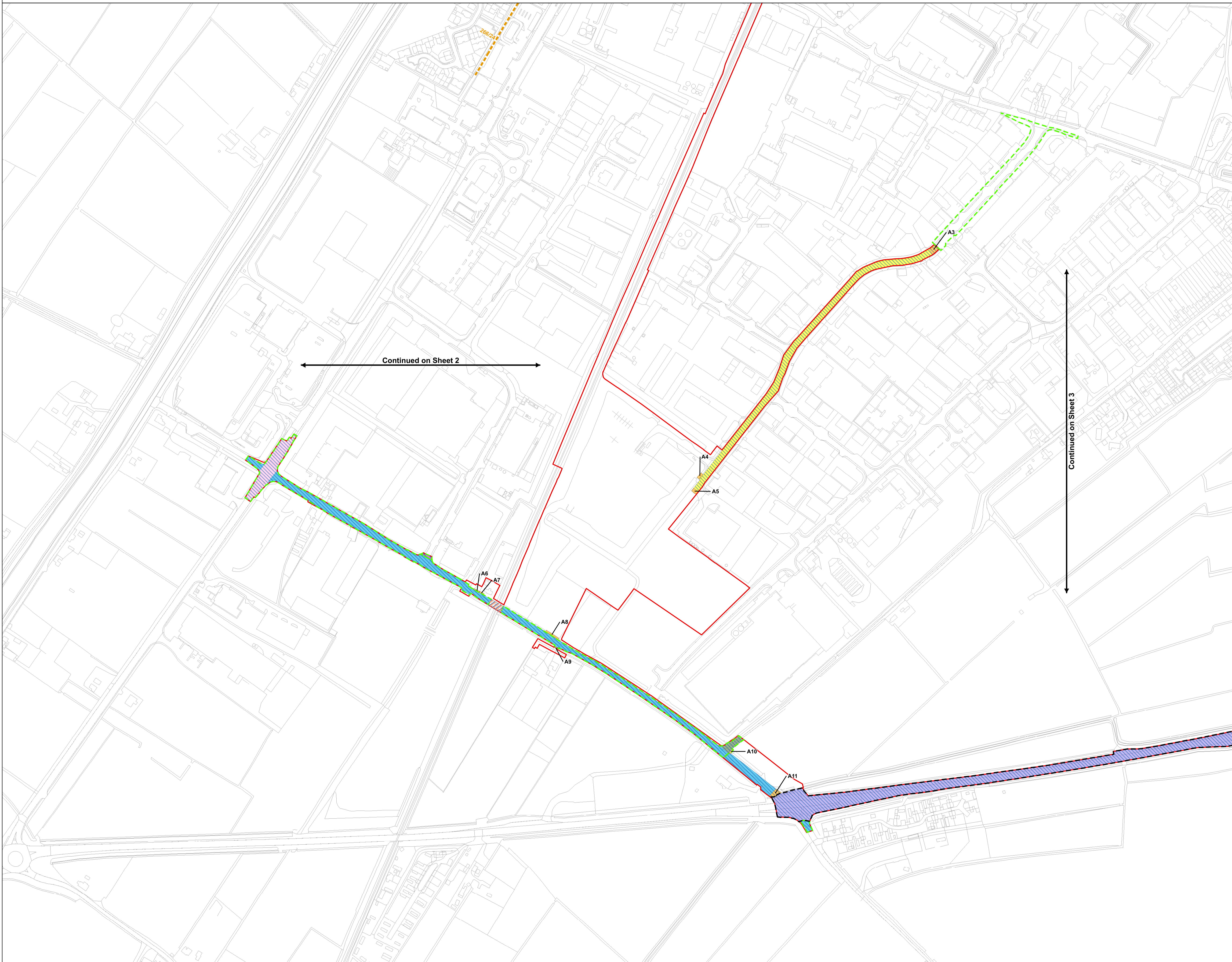


COPYRIGHT INFO.
© Crown Copyright. All rights reserved. Licence number AL100001776.
Contains OS data © Crown Copyright and database right 2020



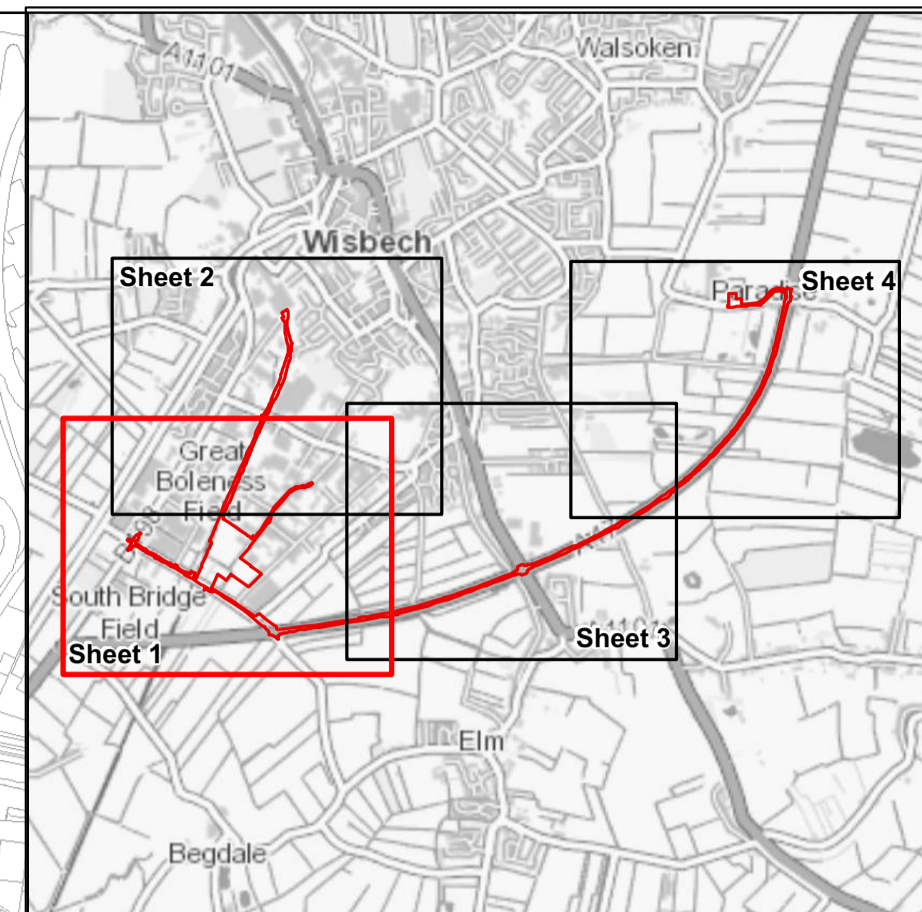
MEDWORTH CHP LIMITED
MEDWORTH ENERGY FROM WASTE COMBINED HEAT AND POWER FACILITY
ACCESS AND PUBLIC RIGHTS OF WAY
APFP REGULATIONS: 5(2)(k)
KEY PLAN

ISSUE	DATE	COMMENTS	AUT'R	CHK'D	APP'D
I	AUG 2023	DCO SUBMISSION	J.P.	D.K.	T.M.



Continued on Sheet 2

Continued on Sheet 3



Key

- Order limits
- Local Authority Boundaries
- Public Rights of Way
- Temporary stop up
- Access to works

Highways Authority for streets maintained at public expense

- Cambridgeshire County Council
- National Highways
- Norfolk County Council
- Street maintained by Network Rail

Subject to Streetworks:


Algores Way	New Bridge Lane
A47	New Drove
Broadend Road	Salter's Way
Cromwell Road	Weasenham Lane
Elm High Road	

Notes
Streets shown as being maintained at public expenses extend only to public highway as it exists within the Order limits. The public highway may extend beyond the Order limits.

Page Size: A1 Scale: 1:2,500
 Coordinate System: British National Grid
 Projection: Transverse Mercator
 Centroid Easting: 545,763
 Centroid Northing: 308,634

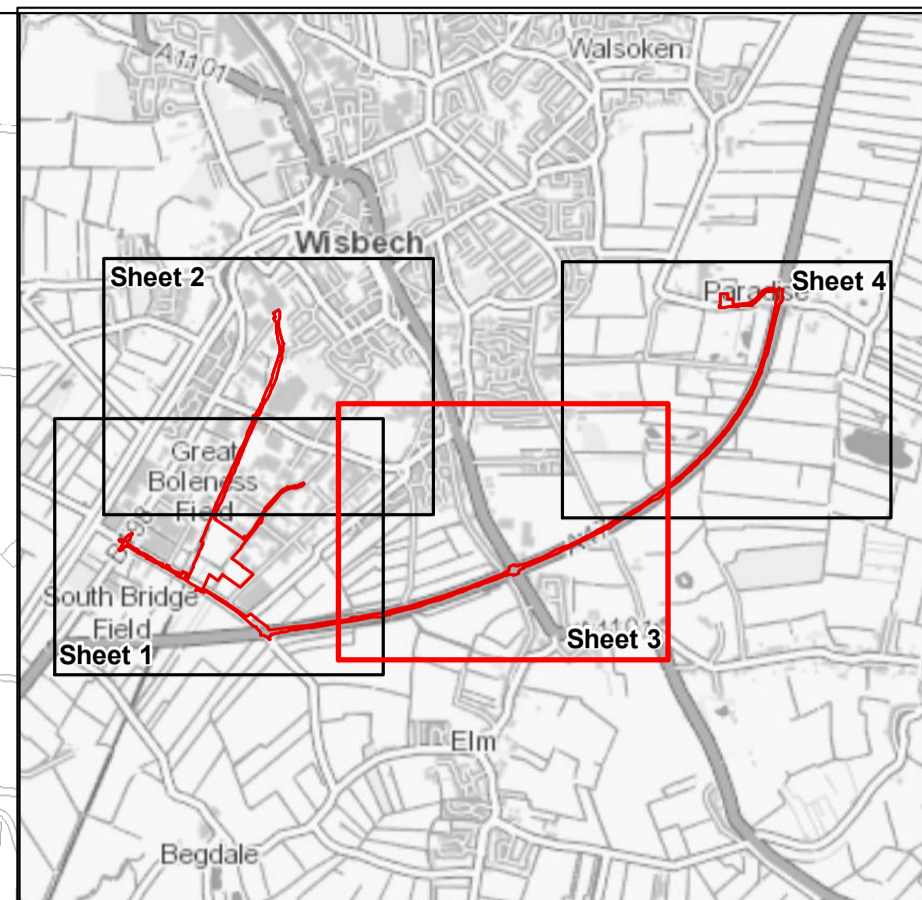


COPYRIGHT INFO.
 © Crown Copyright. All rights reserved. Licence number AL10001776.
 Contains OS data © Crown Copyright and database right 2020



MEDWORTH CHP LIMITED
MEDWORTH ENERGY FROM WASTE COMBINED HEAT AND POWER FACILITY
ACCESS AND PUBLIC RIGHTS OF WAY
APFP REGULATIONS: 5(2)(k)
SHEET 1 OF 4

ISSUE	DATE	COMMENTS	AUT'R	CHK'D	APP'D
I	AUG 2023	DCO SUBMISSION	J.P.	D.K.	T.M.



- Key**
- Order limits
 - Local Authority Boundaries
 - Public Rights of Way
 - Temporary stop up
 - Access to works
- Highways Authority for streets maintained at public expense**
- Cambridgeshire County Council
 - National Highways
 - Norfolk County Council
 - Street maintained by Network Rail
- Subject to Streetworks:**
- Algoes Way
 - New Bridge Lane
 - A47
 - New Drove
 - Broadend Road
 - Salter's Way
 - Cromwell Road
 - Weasenham Lane
 - Elm High Road

Notes
Streets shown as being maintained at public expenses extend only to public highway as it exists within the Order limits. The public highway may extend beyond the Order limits.

Page Size: A1 Scale: 1:2,500
Coordinate System: **British National Grid**
Projection: **Transverse Mercator**
Centroid Easting: 545,763
Centroid Northing: 308,634

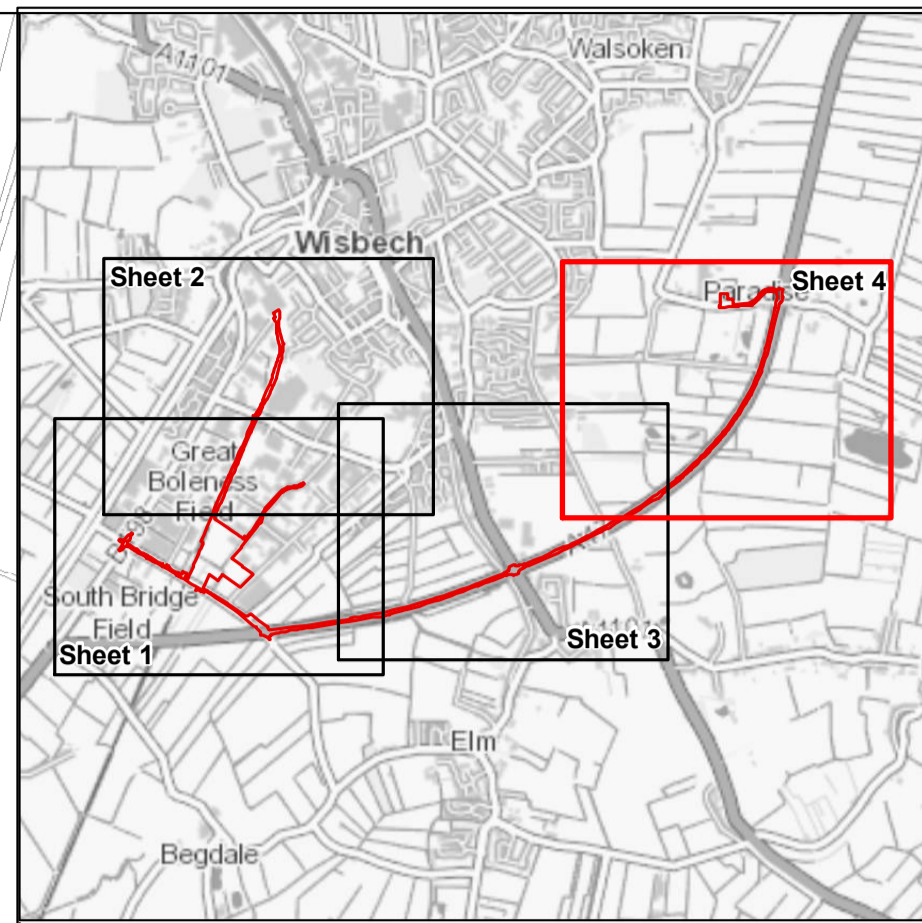
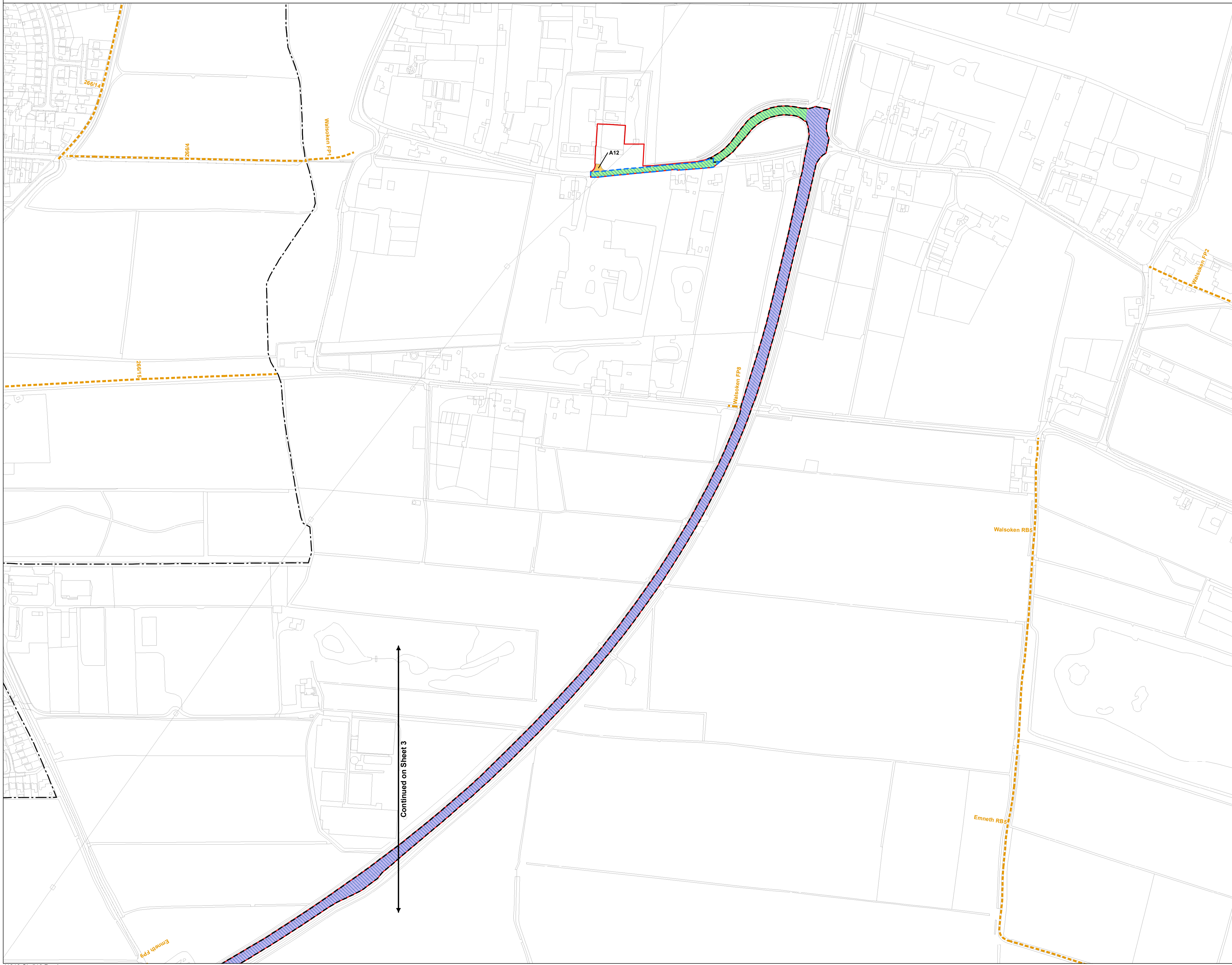


COPYRIGHT INFO.
© Crown Copyright. All rights reserved. Licence number AL100001776.
Contains OS data © Crown Copyright and database right 2020



MEDWORTH CHP LIMITED
MEDWORTH ENERGY FROM WASTE COMBINED HEAT AND POWER FACILITY
ACCESS AND PUBLIC RIGHTS OF WAY
APFP REGULATIONS: 5(2)(k)
SHEET 3 OF 4

ISSUE	DATE	COMMENTS	AUT'R	CHK'D	APP'D
I	AUG 2023	DCO SUBMISSION	J.P.	D.K.	T.M.



- Key**
- Order limits
 - Local Authority Boundaries
 - Public Rights of Way
 - Temporary stop up
 - Access to works
- Highways Authority for streets maintained at public expense**
- Cambridgeshire County Council
 - National Highways
 - Norfolk County Council
 - Street maintained by Network Rail
- Subject to Streetworks:**
- Algoes Way
 - New Bridge Lane
 - A47
 - New Drove
 - Broadend Road
 - Salter's Way
 - Cromwell Road
 - Weasenham Lane
 - Elm High Road

Notes
Streets shown as being maintained at public expenses extend only to public highway as it exists within the Order limits. The public highway may extend beyond the Order limits.

Page Size: A1 Scale: 1:2,500
Coordinate System: **British National Grid**
Projection: **Transverse Mercator**
Centroid Easting: 545,763
Centroid Northing: 308,634



COPYRIGHT INFO.
© Crown Copyright. All rights reserved. Licence number AL100001776.
Contains OS data © Crown Copyright and database right 2020



MEDWORTH CHP LIMITED
MEDWORTH ENERGY FROM WASTE COMBINED HEAT AND POWER FACILITY
ACCESS AND PUBLIC RIGHTS OF WAY
APFP REGULATIONS: 5(2)(k)
SHEET 4 OF 4

ISSUE	DATE	COMMENTS	AUT'R	CHK'D	APP'D
1	JULY 2023	DCO SUBMISSION	J.P.	D.K.	T.M.